

BlueChart Availability  
Atlantic Coverage

# Garmin Marine Cartography

BlueChart® cartography is Garmin's exclusive marine cartography. It complements Garmin's line of handheld mapping products and marine chartplotters. This line of cartography products is designed to provide interactive viewing of detailed nautical chart data, thereby providing navigators with innovative object-oriented cartography. These detailed electronic nautical charts look just like paper charts when displayed on your Garmin chartplotter. Descriptive details for features typically found on nautical charts can easily be viewed with a simple key press. Cursor movements over the chart provide descriptions for contour depths, chart number, navaid name, and much more.

FEATURES	BlueChart g2	BlueChart g2 Vision
Seamless chart presentation	•	•
Vector object orientated data	•	•
Shaded depth contours and inter-tidal zones with spot soundings	•	•
Port plans	•	•
Tidal stations for selected countries	•	•
Aids to navigation with view range and coverage including light sectors information	•	•
Wrecks, restricted areas, anchorages, obstructions	•	•
Tidal current graphs	•	•
2D or 3D map perspective view	•	•
Marina points of interest and slipways	•	•
Full Bathymetric Fishing charts providing detailed contours	•	•
Tidal current flow overlay	•	•
Full colour aerial photos of ports, marinas, bridges and navigational landmarks		•
Detailed coastal roads up to five miles inland (non-routable)		•
Points of interest such as restaurants, lodging, entertainment and more		•
Realistic "view from space" high-resolution satellite imagery		•
True 3D-view "mariner's eye" above-waterline imagery		•
"Fish eye" 3D-view below-waterline imagery		•
Auto Guidance technology to suggest best passages		•
BLUECHART COMPATIBILITY		
GPSMAP 192, 198, 276, 278, 292, 298, 2100 Series, 3000 Series, 60CX/CSX, 76CX/CSX	Recommended	
Colorado, Oregon Series, Dakota 20, nuvi 500 Series, 62S/ST, 78/S	Recommended	Compatible
GPSMAP 450/451, 550/551, 555/556, 600 Series, 750, 4000 Series, 5000 Series, 6000 Series, 7000 Series	Compatible	Recommended
MEDIA FORMATS		
Pre-programmed MicroSD™/SD™ Cards	•	•
Garmin Data Cards	•	



**Satellite Image Overlay**  
Combine high-resolution satellite images over land or water cartography for a clear view of your surroundings.



**Current Arrows**  
Animated current flow arrows display current and speed.



**Aerial Photographs**  
Detailed high-resolution photographs of ports and harbours.

## BlueChart® g2

g2 BlueChart mapping features smooth layering and seamless integration of map graphics for easy panning, scrolling and zooming. With rich colours and shading for easy interpretation and clear visibility, this marine charting offers comprehensive IALA navaid symbology and marine services. And, best of all, it features a choice of 3D 'Mariner's View' map perspective, or the familiar 2D direct-overhead view – to make chart reading and orientation easier. BlueChart is styled to match the appearance of paper charts when displayed on your Garmin chartplotter.



**Fishing Chart**  
Detailed bathymetric contour lines.



**Mariner's Eye 3D**  
High definition 3D graphics bring land and bottom contours to life.



**Fish Eye 3D**  
Underwater perspective view shows fishing target detected by connected GSD 22 sonar.

## HOMEPORT

### Marine Planning Software

Discover **Garmin Homeport™** and enjoy journey planning from the warmth and comfort of your armchair. Homeport allows the use of Garmin charts from your existing chartplotter data card to plan waypoints, routes and timings from your home PC.

#### KEY FEATURES

- Software can be used with Garmin marine charts and fishing charts
- Data is transferable between both chartplotter and PC
- Calculate projected speed, fuel flow and arrival times
- Display distance and bearing measurements for your proposed route
- Project tidal stations, tidal streams and celestial data
- Display depth profiles
- Compatible with Google Earth for course overlay



# Index

GEOGRAPHIC SECTION	PAGE
Nordics North Small	8
Nordics South Small	8
Nordics North Regular	9
Nordics East Regular	9
Nordics South Regular	10
Nordics Large	11
Greenland and Iceland Regular	12
Atlantic Coast Small	12
Atlantic Coast Regular	13
Mediterranean Small	14
Mediterranean Regular	14

GEOGRAPHIC SECTION	PAGE
Mediterranean Large	15
UK Ireland Small	16
UK Ireland Regular	17
UK Ireland Large	18
Europe X-Large	19
Africa Small	20
Africa Regular	20
Middle East Small	21
Middle East Regular	21

REGION CODE	TITLE	PAGE	g2 - Garmin	g2 - microSD/SD	g2 VISION
AF001R	Eastern Africa	20	010-C0747-10	010-C0747-20	010-C0747-00
AF002R	South Africa	20	010-C0748-10	010-C0748-20	010-C0748-00
AF003R	Western Africa	20	010-C0749-10	010-C0749-20	010-C0749-00
AF450S	Madeira and Canary Islands	20	010-C0750-10	010-C0750-20	010-C0750-00
AF451S	Namibia to Knysna, SA	20	010-C0751-10	010-C0751-20	010-C0751-00
AF452S	Knysna, SA to Beira, MZ	20	010-C0752-10	010-C0752-20	010-C0752-00
AW003R	Indian Subcontinent	21	010-C0755-10	010-C0755-20	010-C0755-00
AW005R	The Gulf and Red Sea	21	010-C0924-10	010-C0924-20	010-C0924-00
AW450S	The Gulf	21	010-C0758-10	010-C0758-20	010-C0758-00
AW451S	Red Sea	21	010-C0759-10	010-C0759-20	010-C0759-00
EU001R	English Channel	13/17	010-C0760-10	010-C0760-20	010-C0760-00
EU002R	Dover to Amsterdam & England SE	17	010-C0761-10	010-C0761-20	010-C0761-00
EU003R	Great Britain, Northeast Coast	17	010-C0762-10	010-C0762-20	010-C0762-00
EU004R	Irish Sea	13/17	010-C0763-10	010-C0763-20	010-C0763-00
EU005R	Ireland, West Coast	17	010-C0764-10	010-C0764-20	010-C0764-00
EU006R	Scotland, West Coast	17	010-C0765-10	010-C0765-20	010-C0765-00
EU008R	Bay of Biscay	13/17	010-C0766-10	010-C0766-20	010-C0766-00
EU009R	Portugal and Northwest Spain	13	010-C0767-10	010-C0767-20	010-C0767-00
EU010R	Spain, Mediterranean Coast	13	010-C0768-10	010-C0768-20	010-C0768-00
EU012R	Italy, West Coast	13/14	010-C0770-10	010-C0770-20	010-C0770-00
EU013R	Italy Southwest and Tunisia	13/14	010-C0771-10	010-C0771-20	010-C0771-00
EU014R	Italy, Adriatic Sea	14	010-C0772-10	010-C0772-20	010-C0772-00
EU015R	Aegean Sea and Sea of Marmara	14	010-C0773-10	010-C0773-20	010-C0773-00
EU016R	Mediterranean Southeast	14	010-C0774-10	010-C0774-20	010-C0774-00
EU018R	The Netherlands	10/17	010-C0775-10	010-C0775-20	010-C0775-00
EU019R	Ålborg to Amsterdam	10	010-C0776-10	010-C0776-20	010-C0776-00
EU021R	Denmark East and Sweden SE	10	010-C0777-10	010-C0777-20	010-C0777-00
EU041R	Oslo-Skagerak-Haugesund	10	010-C0778-10	010-C0778-20	010-C0778-00
EU042R	Oslo to Trelleborg	10	010-C0779-10	010-C0779-20	010-C0779-00
EU043R	Iceland and Faeroe Islands	12	010-C0780-10	010-C0780-20	010-C0780-00
EU046R	Öregrund, Åland to Malmö	10	010-C0782-10	010-C0782-20	010-C0782-00
EU047R	Gulf of Bothnia, Kalix-Grisslehamn	10	010-C0783-10	010-C0783-20	010-C0783-00
EU050R	Åland to Vyborg	10	010-C0786-10	010-C0786-20	010-C0786-00
EU051R	Lista - Sognefjorden	10	010-C0787-10	010-C0787-20	010-C0787-00
EU052R	Sognefjorden - Svefjorden	10	010-C0788-10	010-C0788-20	010-C0788-00
EU053R	Trondheim - Tromsø	10	010-C0789-10	010-C0789-20	010-C0789-00
EU054R	Vestfjrd-Svalbard-Varanger	10	010-C0790-10	010-C0790-20	010-C0790-00
EU055R	Finnish Lakes	10	010-C0791-10	010-C0791-20	010-C0791-00
EU058R	Greenland West	12	010-C1001-10	010-C1001-20	010-C1001-00
EU059R	Greenland East	12	010-C1002-10	010-C1002-20	010-C1002-00

REGION CODE	TITLE	PAGE	g2 - Garmin	g2 - microSD/SD	g2 VISION
EU450S	Athens and Cyclades	14	010-C0794-10	010-C0794-20	010-C0794-00
EU451S	Ligurian Sea, Corsica and Sardinia	14	010-C0795-10	010-C0795-20	010-C0795-00
EU452S	Adriatic Sea, North Coast	14	010-C0796-10	010-C0796-20	010-C0796-00
EU453S	Adriatic Sea, South Coast	14	010-C0797-10	010-C0797-20	010-C0797-00
EU454S	Barcelona and Valencia	12	010-C0798-10	010-C0798-20	010-C0798-00
EU455S	Alicante To Cabo De São Vicente	12	010-C0799-10	010-C0799-20	010-C0799-00
EU456S	The Solent and Channel Islands	16	010-C0800-10	010-C0800-20	010-C0800-00
EU457S	Bretagne	16	010-C0801-10	010-C0801-20	010-C0801-00
EU458S	Göteborg to Fyn	8	010-C0802-10	010-C0802-20	010-C0802-00
EU459S	Århus-Kiel-Koszalin	8	010-C0803-10	010-C0803-20	010-C0803-00
EU460S	Sicily to Lido di Ostia	14	010-C0804-10	010-C0804-20	010-C0804-00
EU461S	Thames Estuary	16	010-C0805-10	010-C0805-20	010-C0805-00
EU463S	Bristol Channel and England S/W	16	010-C0807-10	010-C0807-20	010-C0807-00
EU464S	Penmarch to Les Sables D'Olonne	16	010-C0808-10	010-C0808-20	010-C0808-00
EU465S	La Baule to San Sebastian	16	010-C0809-10	010-C0809-20	010-C0809-00
EU466S	Golfe Du Lion to San Remo	12	010-C0810-10	010-C0810-20	010-C0810-00
EU467S	Blackpool to Cardiff	15	010-C0811-10	010-C0811-20	010-C0811-00
EU468S	Södertälje to Trelleborg	8	010-C0812-10	010-C0812-20	010-C0812-00
EU469S	Stockholm and Mälaren	8	010-C0813-10	010-C0813-20	010-C0813-00
EU470S	Stromstad to Halmstad	8	010-C0814-10	010-C0814-20	010-C0814-00
EU471S	Gulf of Bothnia, South	8	010-C0815-10	010-C0815-20	010-C0815-00
EU472S	Gulf of Bothnia, Center	8	010-C0816-10	010-C0816-20	010-C0816-00
EU473S	Gulf of Bothnia, North	8	010-C0817-10	010-C0817-20	010-C0817-00
EU474S	Alborg to the Eider	8	010-C0818-10	010-C0818-20	010-C0818-00
EU479S	Portugal	12	010-C0823-10	010-C0823-20	010-C0823-00
EU482S	Wexford to Dingle Bay	16	010-C0826-10	010-C0826-20	010-C0826-00
EU483S	Galway Bay to Cork	16	010-C0827-10	010-C0827-20	010-C0827-00
EU484S	Ireland North-West	16	010-C0828-10	010-C0828-20	010-C0828-00
EU485S	Fuenterrabia to Gijon	12	010-C0829-10	010-C0829-20	010-C0829-00
EU486S	Galicia and Asturias	12	010-C0830-10	010-C0830-20	010-C0830-00
EU488S	Keitele-Paijanne-Tampere	8	010-C0832-10	010-C0832-20	010-C0832-00
EU489S	Kupio-Lappeenranta	8	010-C0833-10	010-C0833-20	010-C0833-00
EU490S	Greece West Coast and Athens	14	010-C0834-10	010-C0834-20	010-C0834-00
EU491S	Kotka to Hanko	8	010-C0835-10	010-C0835-20	010-C0835-00
EU492S	Kristinestad to Hanko	8	010-C0836-10	010-C0836-20	010-C0836-00
EU500S	Blyth to Lowestoft	16	010-C0844-10	010-C0844-20	010-C0844-00
EU502S	Azores Islands	12	010-C0846-10	010-C0846-20	010-C0846-00
EU505S	Baltic Sea, East Coast	8	010-C0849-10	010-C0849-20	010-C0849-00
EU506S	Crete to Cyprus	14	010-C0850-10	010-C0850-20	010-C0850-00
EU704L	France	18	010-C0851-10	010-C0851-20	010-C0851-00
EU706L	UK & Ireland	18	010-C0853-10	010-C0853-20	010-C0853-00
EU708L	North Norway	11	010-C0855-10	010-C0855-20	010-C0855-00
EU709L	South Norway	11	010-C0856-10	010-C0856-20	010-C0856-00
EU710L	Denmark, Skagerrak & Kattegat	11	010-C0857-10	010-C0857-20	010-C0857-00
EU711L	Sweden South	11	010-C0858-10	010-C0858-20	010-C0858-00
EU712L	Sweden East	11	010-C0859-10	010-C0859-20	010-C0859-00
EU713L	Finland	11	010-C0860-10	010-C0860-20	010-C0860-00
EU714L	Iberian Peninsula, Azores & Canaries	15	010-C0861-10	010-C0861-20	010-C0861-00
EU715L	Mediterranean West	15	N/A	N/A	010-C0862-00
EU716L	Mediterranean, Central	15	N/A	N/A	010-C0863-00
EU718L	Mediterranean Sea	15	010-C1025-10	010-C1025-20	N/A
EU800X	The Nordics	19	N/A	010-C1021-20	N/A
EU801X	Europe, N/W Atlantic & Iberian Peninsula	19	N/A	010-C1022-20	N/A
EU802X	Mediterranean Sea & Iberian Peninsula	19	N/A	010-C1023-20	N/A
RU001R <sup>†</sup>	Russian Inland Waterways	22	N/A	010-C1048-20	N/A
RU002R* <sup>†</sup>	Black & Azov Seas	22	N/A	010-C1064-20	010-C1064-00

g2 Vision is offered in microSD/SD format only.

\*Availability April 2011 †Local alphabets only

# Discontinued products from updates (v 2008.5 - July 2008)

## Available until 15th December 2011

### CD-ROMS

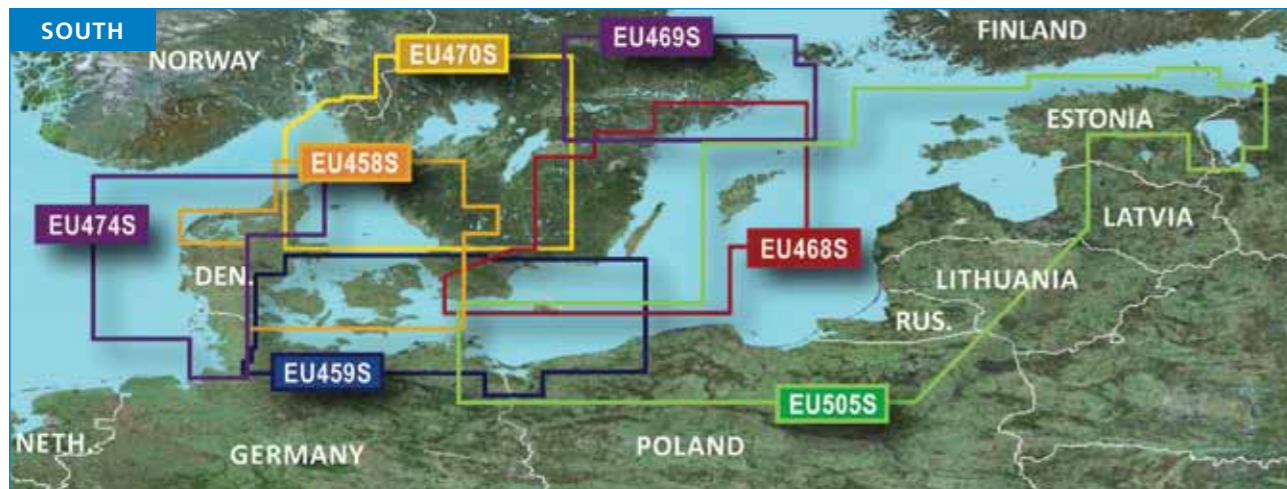
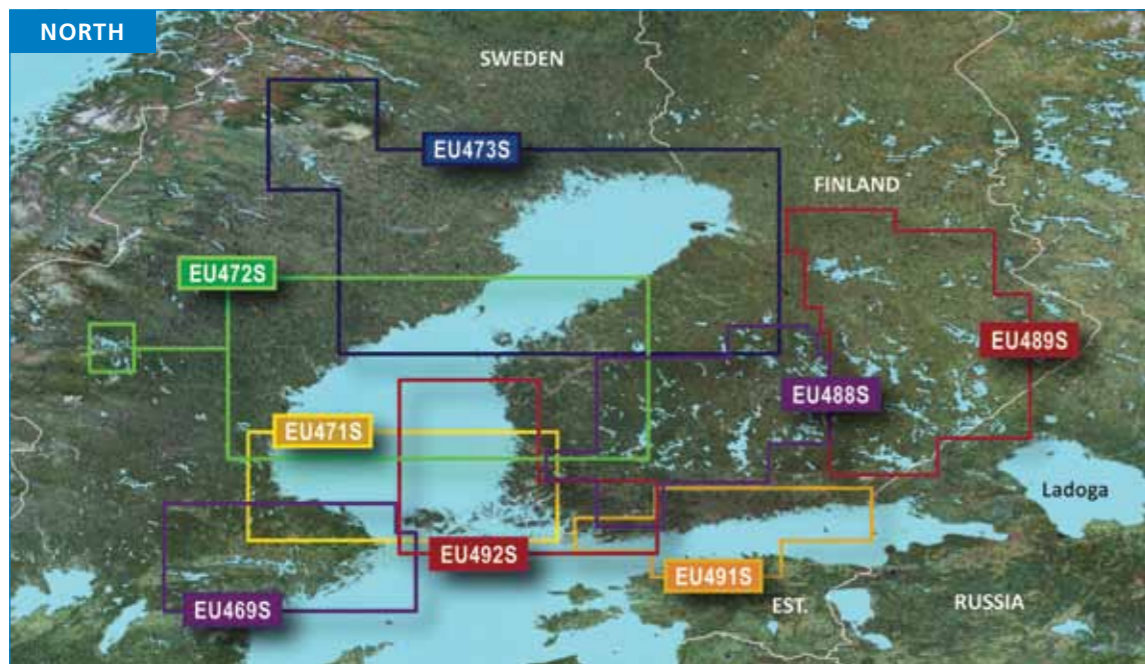
BlueChart Atlantic CD-ROM	010-10318-00
BlueChart Atlantic SMALL CD-ROM	010-10318-01

REGION CODE	TITLE	g2 - Garmin	g2 VISION
AF700L	Rabat - Capetown - Mogadishu	010-C0647-00	N/A
AF701L	Dubai to Capetown	010-C0648-00	N/A
EU044R	Greenland	010-C0596-00	N/A
EU476S	Greenland East	010-C0554-00	010-C0820-00
EU477S	Iceland West	010-C0555-00	010-C0821-00
EU478S	Iceland East	010-C0556-00	010-C0822-00
EU480S	Ross of Mull to Killough	010-C0558-00	010-C0824-00
EU481S	Belfast to Waterford	010-C0559-00	010-C0825-00
EU487S	Rotterdam & Belgium Coast	010-C0565-00	010-C0831-00
EU493S	Tornio to Kristinestad	010-C0571-00	010-C0837-00
EU494S	Belfast to Liverpool	010-C0572-00	010-C0838-00
EU495S	Loch Ewe to Mull	010-C573-00	010-C0839-00
EU496S	Outer Hebrides and Skye	010-C0574-00	010-C0840-00
EU497S	Orkneys and Moray Firth	010-C0575-00	010-C0841-00
EU498S	Shetlands and Orkneys	010-C0576-00	010-C0842-00
EU499S	Aberdeen to Scarborough	010-C0577-00	010-C0843-00
EU501S	Hamburg to Rotterdam	010-C0579-00	010-C0845-00
EU707L	Greenland to Aberdeen	010-C0652-00	N/A
EU715L	Mediterranean West	010-C0862-10/20	N/A
EU716L	Mediterranean Central	010-C0863-10/20	N/A

REGION CODE	TITLE	TRADITIONAL	microSD/SD
AF001R	Eastern Africa	010-C0051-00	010-C0303-00
AF002R	South Africa	010-C0065-00	010-C0304-00
AF003R	Western Africa	010-C0066-00	010-C0305-00
AF450S	Madeira and Canary Islands	010-C0264-00	010-C0434-00
AF451S	Namibia to Knysna, SA	010-C0664-00	010-C0665-00
AF452S	Knysna, SA to Beira, MZ	010-C0667-00	010-C0668-00
AW003R	Indian Subcontinent	010-C0069-00	010-C0308-00
AW005R	The Gulf and Red Sea	010-C0286-00	010-C0415-00
AW450S	The Gulf	010-C0265-00	010-C0435-00
AW451S	Red Sea	010-C0266-00	010-C0436-00
EU001R	English Channel	010-C0070-00	010-C0309-00
EU002R	Dover to Amsterdam & England SE	010-C0071-00	010-C0310-00
EU003R	Great Britain, Northeast Coast	010-C0072-00	010-C0311-00
EU004R	Irish Sea	010-C0073-00	010-C0312-00
EU005R	Ireland, West Coast	010-C0074-00	010-C0313-00
EU006R	Scotland, West Coast	010-C0075-00	010-C0382-00
EU008R	Bay of Biscay	010-C0076-00	010-C0383-00
EU009R	Portugal and Northwest Spain	010-C0077-00	010-C0384-00
EU010R	Spain, Mediterranean Coast	010-C0078-00	010-C0385-00
EU011R	France, South Coast and Corsica	010-C0079-00	010-C0386-00
EU012R	Italy, West Coast	010-C0080-00	010-C0387-00
EU013R	Italy Southwest and Tunisia	010-C0081-00	010-C0388-00
EU014R	Italy, Adriatic Sea	010-C0082-00	010-C0389-00
EU015R	Aegean Sea and Sea of Marmara	010-C0083-00	010-C0390-00
EU016R	Mediterranean Southeast	010-C0084-00	010-C0391-00
EU019R	Ålborg to Amsterdam	010-C0087-00	010-C0394-00
EU021R	Denmark East and Sweden SE	010-C0088-00	010-C0395-00
EU041R	Oslo-Skagerak-Haugesund	010-C0090-00	010-C0397-00
EU042R	Oslo to Trelleborg	010-C0091-00	010-C0398-00
EU043R	Iceland and Faeroe Islands	010-C0092-00	010-C0399-00

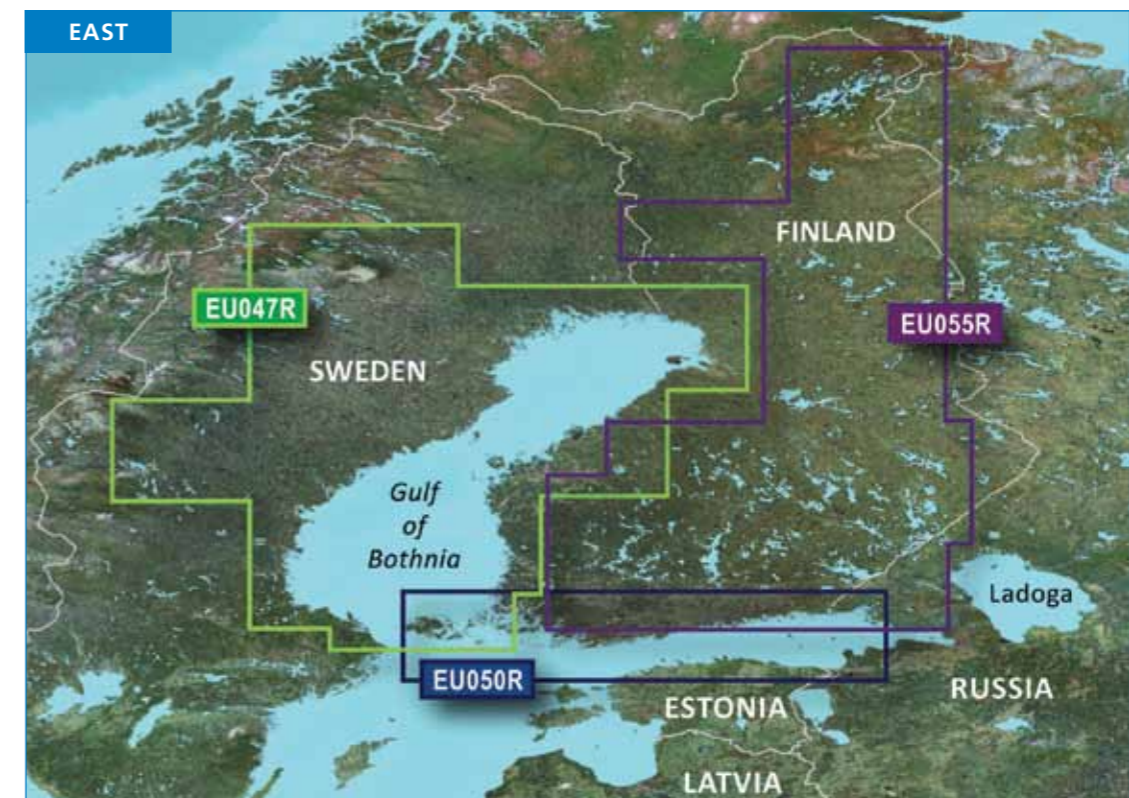
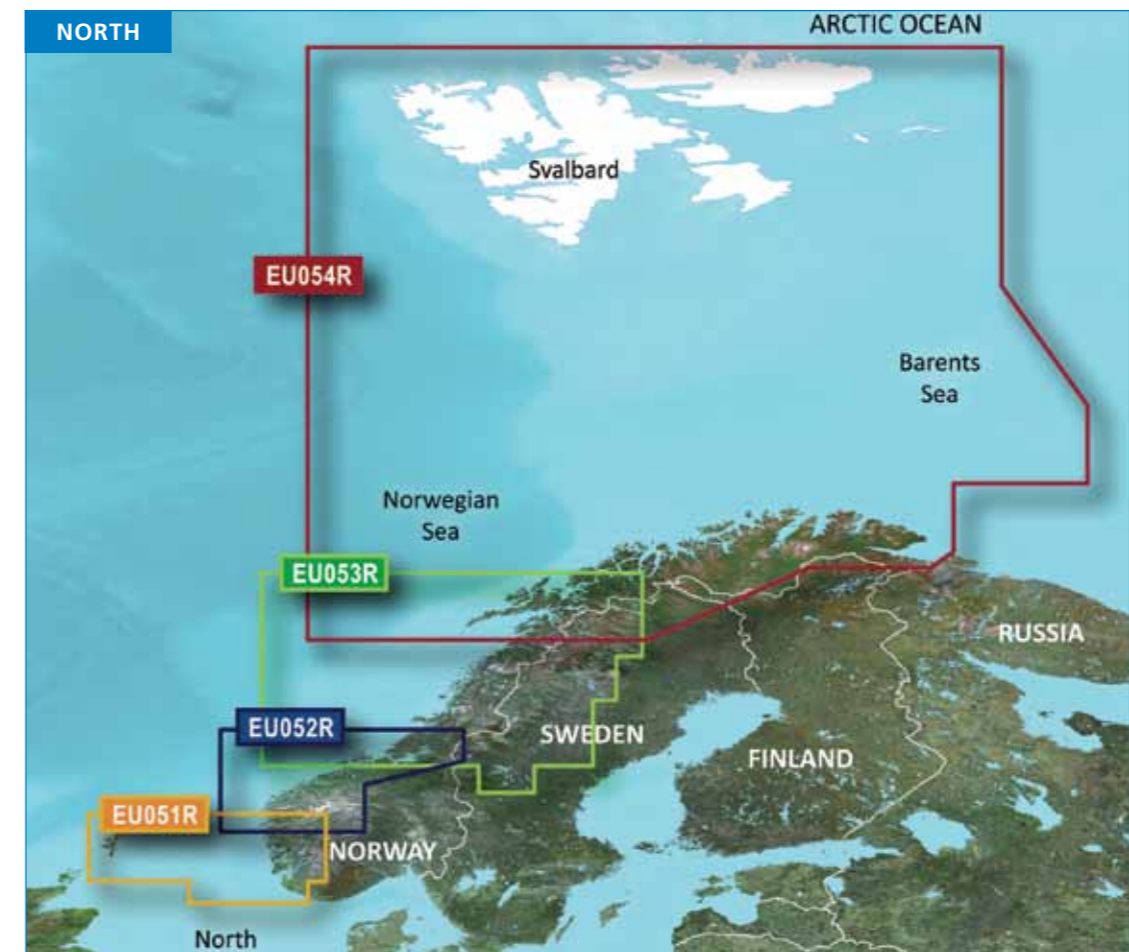
REGION CODE	TITLE	TRADITIONAL	microSD/SD
EU044R	Greenland	010-C0093-00	010-C0400-00
EU046R	Öregrund, Åland to Malmö	010-C0095-00	010-C0402-00
EU047R	Gulf of Bothnia, Kalix-Grisslehamn	010-C0096-00	010-C0403-00
EU048R	Stockholm, Mälaren, Vänern & Vättern	010-C0097-00	010-C0404-00
EU049R	Stockholm to Åland and Turku	010-C0098-00	010-C0405-00
EU050R	Åland to Vyborg	010-C0099-00	010-C0406-00
EU051R	Lista - Sognefjorden	010-C0100-00	010-C0407-00
EU052R	Sognefjorden - Svefjorden	010-C0101-00	010-C0408-00
EU053R	Trondheim - Tromsø	010-C0102-00	010-C0409-00
EU054R	Vestfjrd-Svalbard-Varanger	010-C0103-00	010-C0410-00
EU055R	Finnish Lakes	010-C0187-00	010-C0411-00
EU450S	Athens and Cyclades	010-C0104-00	010-C0437-00
EU451S	Ligurian Sea, Corsica and Sardinia	010-C0105-00	010-C0438-00
EU452S	Adriatic Sea, North Coast	010-C0106-00	010-C0439-00
EU453S	Adriatic Sea, South Coast	010-C0107-00	010-C0440-00
EU454S	Barcelona and Valencia	010-C0108-00	010-C0441-00
EU455S	Alicante To Cabo De São Vicente	010-C0109-00	010-C0442-00
EU456S	The Solent and Channel Islands	010-C0110-00	010-C0443-00
EU457S	Bretagne	010-C0111-00	010-C0444-00
EU458S	Göteborg to Fyn	010-C0112-00	010-C0445-00
EU459S	Århus-Kiel-Koszalin	010-C0113-00	010-C0446-00
EU460S	Sicily to Lido di Ostia	010-C0114-00	010-C0447-00
EU461S	Thames Estuary	010-C0115-00	010-C0448-00
EU462S	English Channel East	010-C0116-00	010-C0449-00
EU463S	Bristol Channel and England S/W	010-C0117-00	010-C0450-00
EU464S	Penmarch to Les Sables D'Olonne	010-C0118-00	010-C0451-00
EU465S	La Baule to San Sebastian	010-C0119-00	010-C0452-00
EU466S	Golfe Du Lion to San Remo	010-C0120-00	010-C0453-00
EU467S	Blackpool to Cardiff	010-C0121-00	010-C0454-00
EU468S	Södertälje to Trelleborg	010-C0122-00	010-C0392-00
EU469S	Stockholm and Mälaren	010-C0123-00	010-C0396-00
EU470S	Stromstad to Halmstad	010-C0124-00	010-C0401-00
EU471S	Gulf of Bothnia, South	010-C0125-00	010-C0460-00
EU472S	Gulf of Bothnia, Center	010-C0126-00	010-C0461-00
EU473S	Gulf of Bothnia, North	010-C0127-00	010-C0462-00
EU474S	Ålborg to the Eider	010-C0128-00	010-C0463-00
EU475S	Greenland West	010-C0129-00	010-C0464-00
EU476S	Greenland East	010-C0130-00	010-C0465-00
EU477S	Iceland West	010-C0131-00	010-C0466-00
EU478S	Iceland East	010-C0132-00	010-C0467-00
EU479S	Portugal	010-C0133-00	010-C0468-00
EU480S	Ross of Mull to Killough	010-C0134-00	010-C0469-00
EU481S	Belfast to Waterford	010-C0135-00	010-C0470-00
EU485S	Fuenterrabia to Gijon	010-C0139-00	010-C0474-00
EU486S	Galicja and Asturias	010-C0140-00	010-C0416-00
EU487S	Rotterdam & Belgium Coast	010-C0141-00	010-C0417-00
EU488S	Keitele-Paijanne-Tampere	010-C0188-00	010-C0418-00
EU489S	Kupio-Lappeenranta	010-C0189-00	010-C0306-00
EU490S	Greece West Coast and Athens	010-C0199-00	010-C0307-00
EU491S	Kotka to Hanko	010-C0267-00	010-C0419-00
EU492S	Kristinestad to Hanko	010-C0268-00	010-C0420-00
EU493S	Tornio to Kristinestad	010-C0269-00	010-C0421-00
EU494S	Belfast to Liverpool	010-C0270-00	010-C0422-00
EU495S	Loch Ewe to Mull	010-C0271-00	010-C0423-00
EU496S	Outer Hebrides and Skye	010-C0272-00	010-C0424-00
EU497S	Orkneys and Moray Firth	010-C0273-00	010-C0425-00
EU498S	Shetlands and Orkneys	010-C0274-00	010-C0426-00
EU499S	Aberdeen to Scarborough	010-C0275-00	010-C0427-00
EU501S	Hamburg to Rotterdam	010-C0277-00	010-C0429-00
EU502S	Azores Islands	010-C0278-00	010-C0430-00
EU506S	Crete to Cyprus	010-C0686-00	010-C0685-00

# Nordics Small

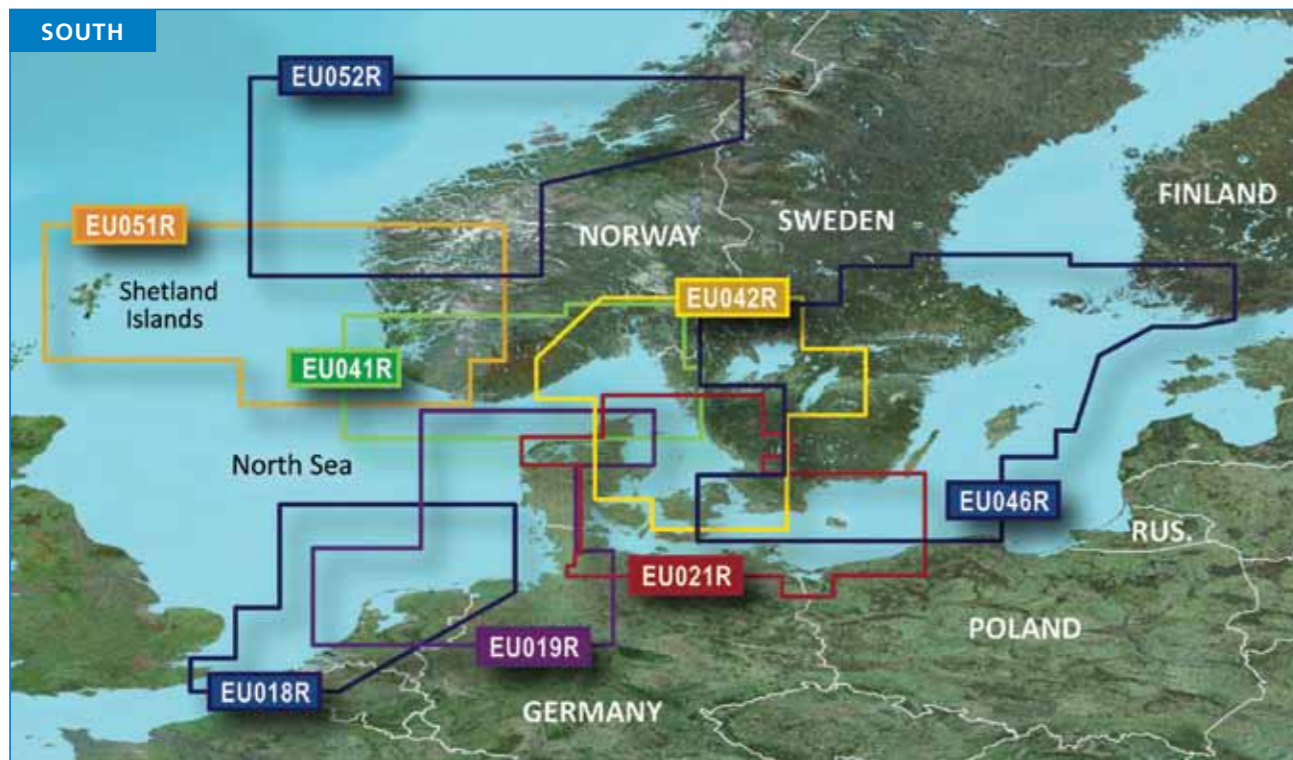


REGION CODE	TITLE	g2	g2 VISION
EU458S	Göteborg to Fyn	•	•
EU459S	Århus-Kiel-Koszalin	•	•
EU468S	Södertälje to Trelleborg	•	•
EU469S	Stockholm and Mälaren	•	•
EU470S	Stromstad to Halmstad	•	•
EU471S	Gulf of Bothnia, South	•	•
EU472S	Gulf of Bothnia, Center	•	•
EU473S	Gulf of Bothnia, North	•	•
EU474S	Alborg to the Eider	•	•
EU488S	Keitele-Paijanne-Tampere	•	•
EU489S	Kupio-Lappeenranta	•	•
EU491S	Kotka to Hanko	•	•
EU492S	Kristinestad to Hanko	•	•
EU505S	Baltic Sea, East Coast	•	•

# Nordics Regular

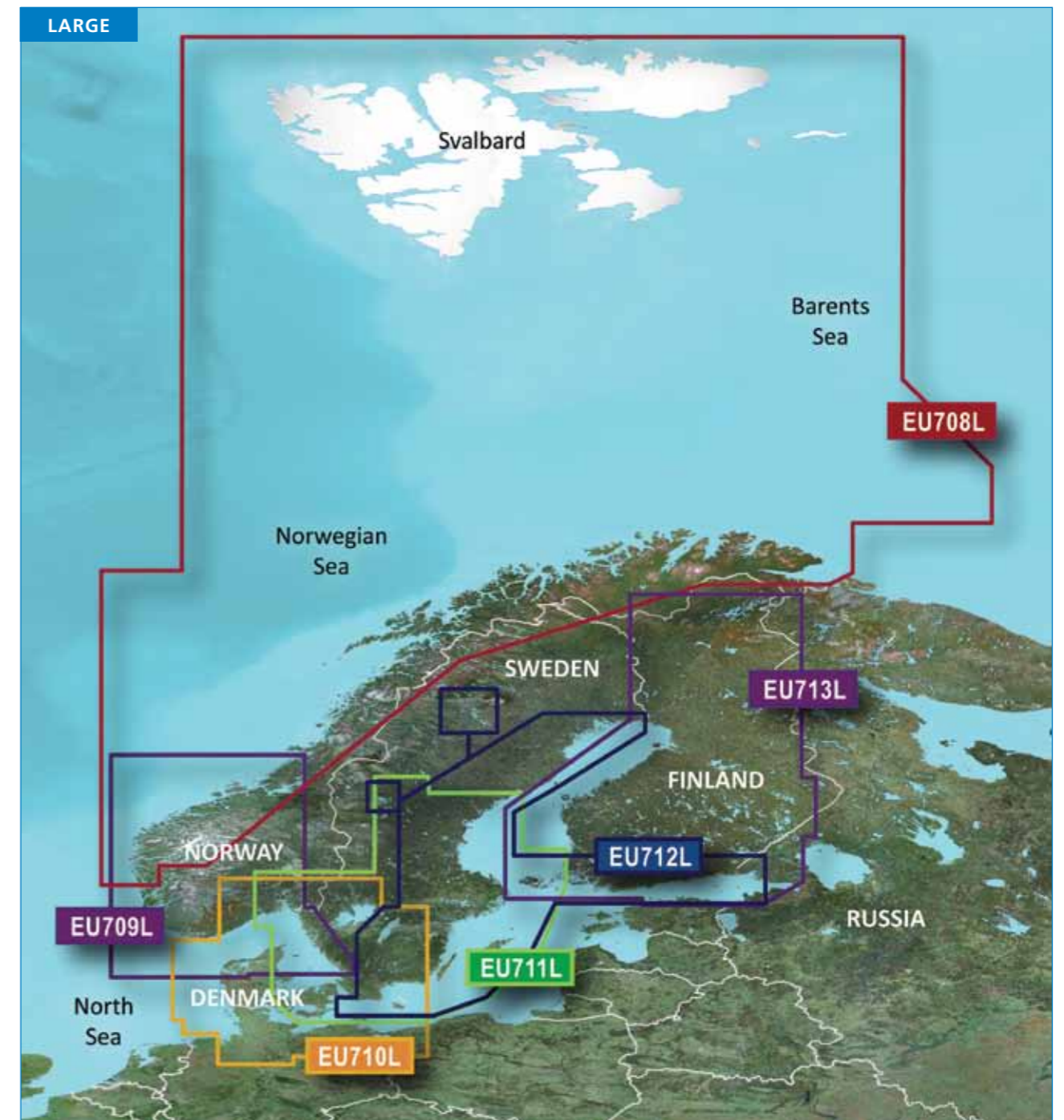


# Nordics Regular



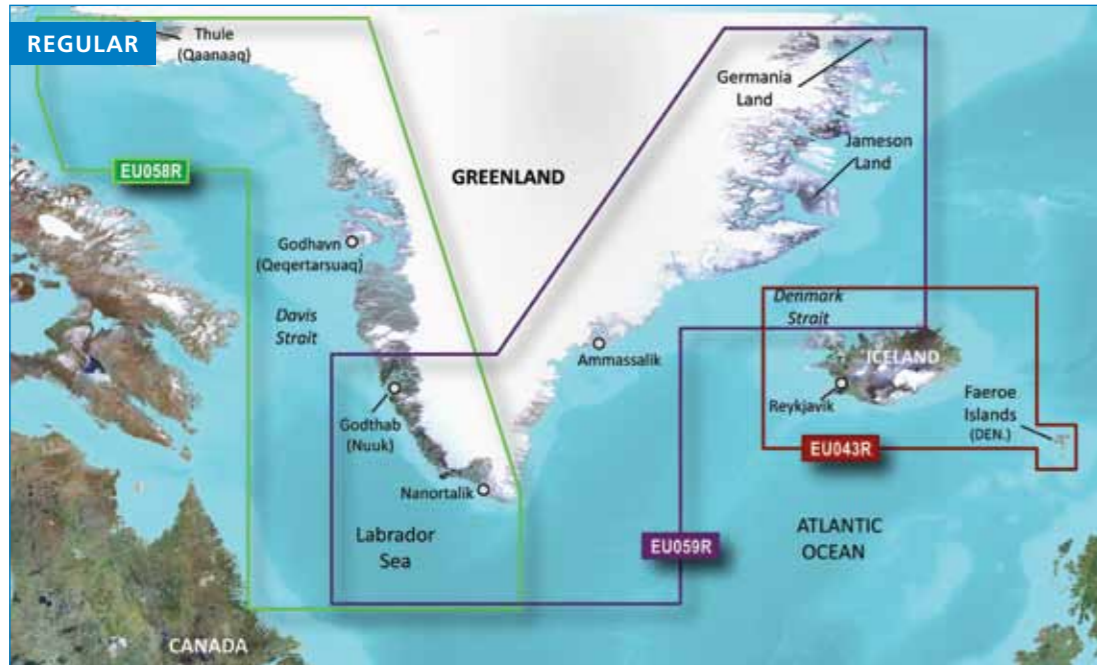
REGION CODE	TITLE	g2	g2 VISION
EU018R	The Netherlands	•	•
EU019R	Ålborg to Amsterdam	•	•
EU021R	Denmark East and Sweden SE	•	•
EU041R	Oslo-Skagerak-Haugesund	•	•
EU042R	Oslo to Trelleborg	•	•
EU046R	Öregrund, Åland to Malmö	•	•
EU047R	Gulf of Bothnia, Kalix-Grisslehamn	•	•
EU050R	Åland to Vyborg	•	•
EU051R	Lista - Sognefjorden	•	•
EU052R	Sognefjorden - Svefjorden	•	•
EU053R	Trondheim - Tromsø	•	•
EU054R	Vestfjd-Svalbard-Varanger	•	•
EU055R	Finnish Lakes	•	•

# Nordics Large



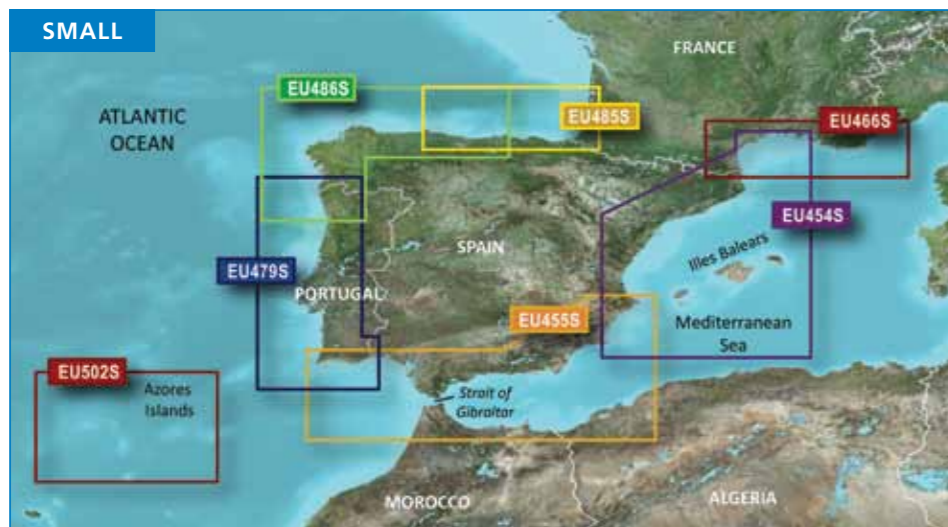
REGION CODE	TITLE	g2	g2 VISION
EU708L	North Norway	•	•
EU709L	South Norway	•	•
EU710L	Denmark, Skagerrak & Kattegat	•	•
EU711L	Sweden South	•	•
EU712L	Sweden East	•	•
EU713L	Finland	•	•

# Greenland and Iceland Regular



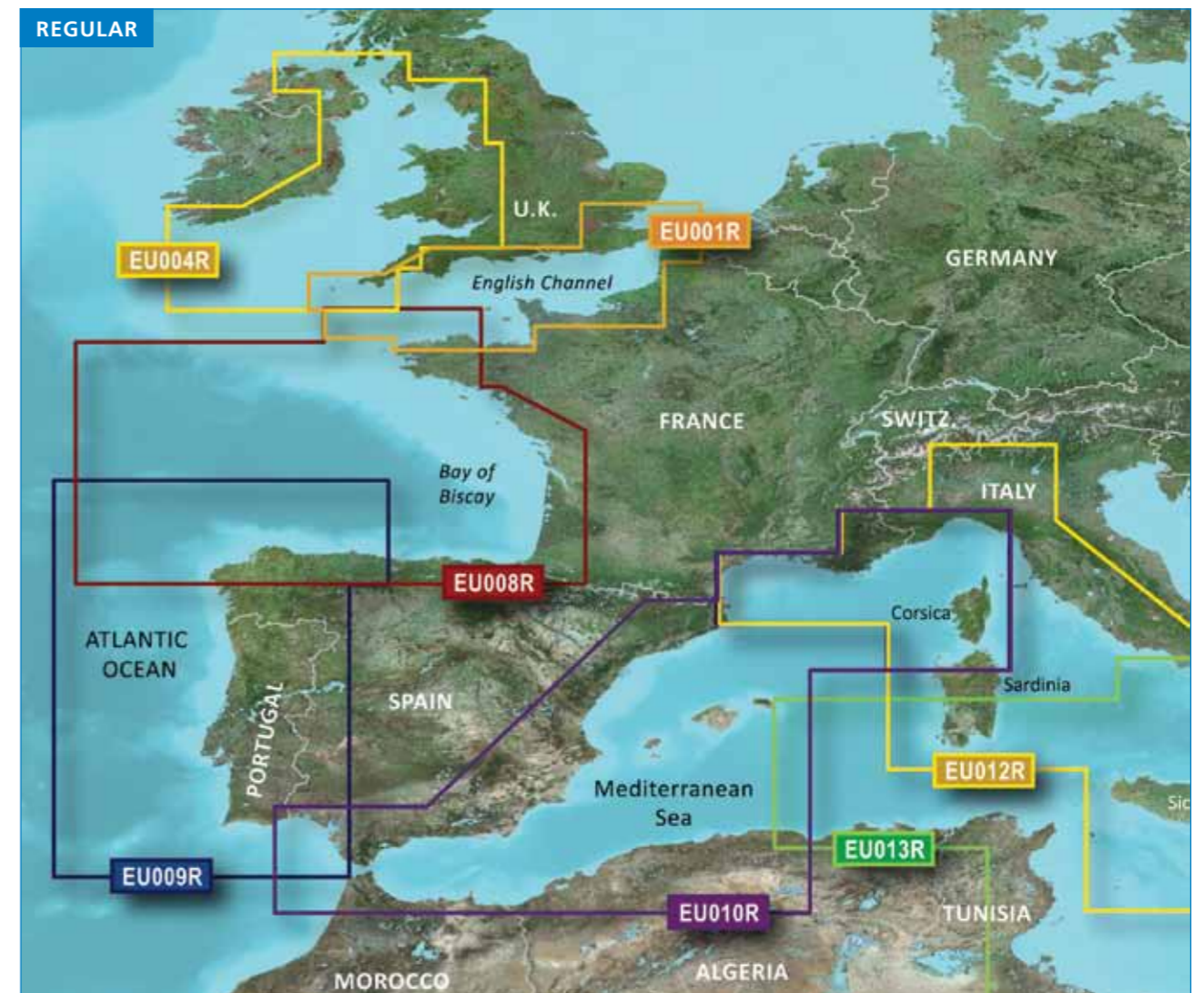
REGION CODE	TITLE	g2	g2 VISION
EU043R	Iceland and Faeroe Islands	•	•
EU058R	Greenland West	•	•
EU059R	Greenland East	•	•

# Atlantic Coast Small



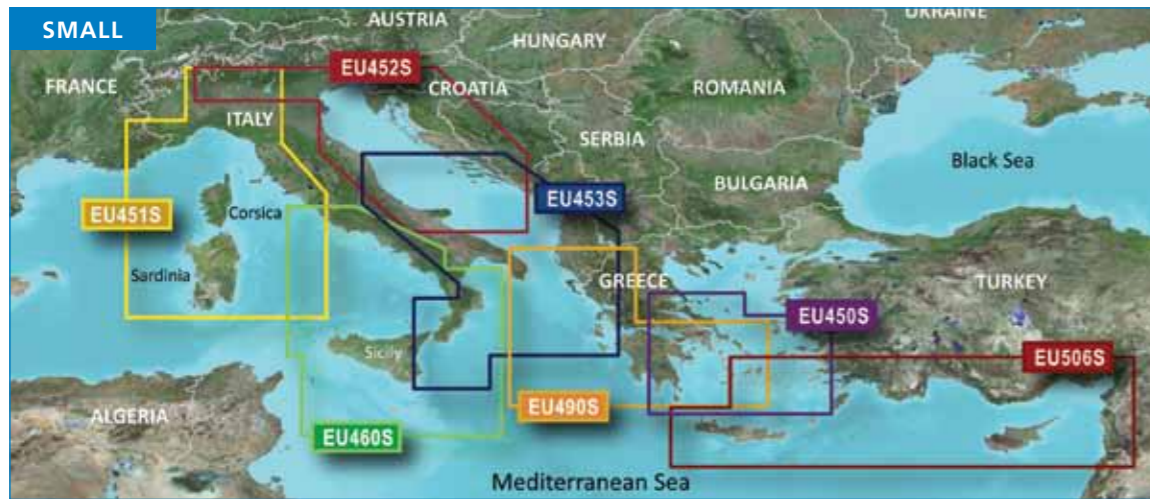
REGION CODE	TITLE	g2	g2 VISION
EU454S	Barcelona and Valencia	•	•
EU455S	Alicante to Cabo de Sao Vicente	•	•
EU466S	Golfe Du Lion to San Remo	•	•
EU479S	Portugal	•	•
EU485S	Fuenterrabia to Gijon	•	•
EU486S	Galicia and Asturias	•	•
EU502S	Azores Islands	•	•

# Atlantic Coast Regular



REGION CODE	TITLE	g2	g2 VISION
EU001R	English Channel	•	•
EU004R	Irish Sea	•	•
EU008R	Bay of Biscay	•	•
EU009R	Portugal and Northwest Spain	•	•
EU010R	Spain, Mediterranean Coast	•	•
EU012R	Italy, West Coast	•	•
EU013R	Italy Southwest and Tunisia	•	•

## Mediterranean Small



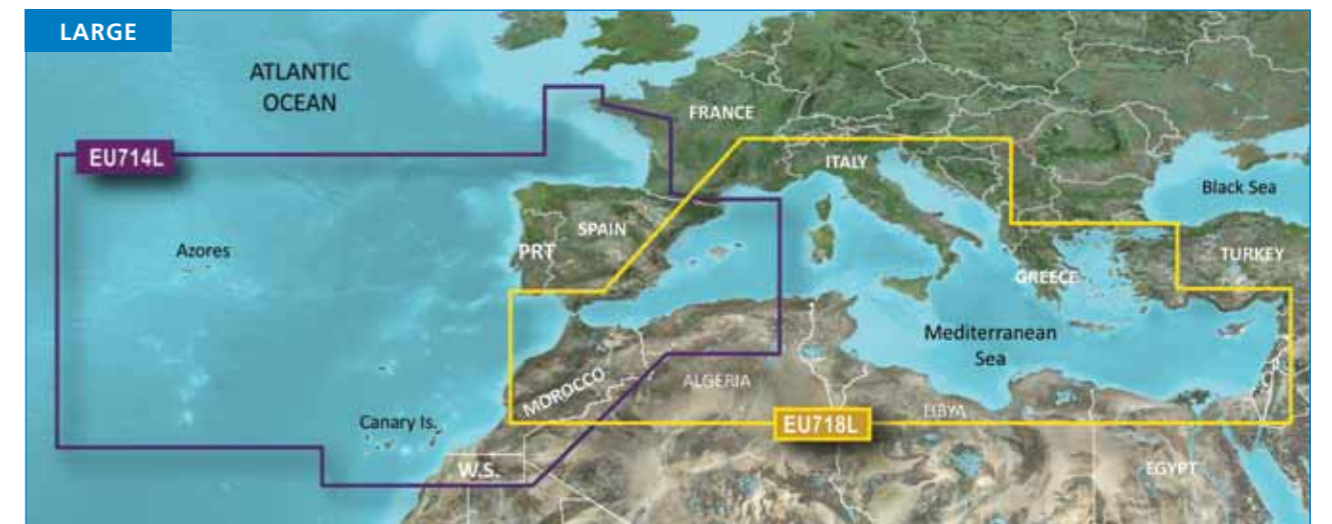
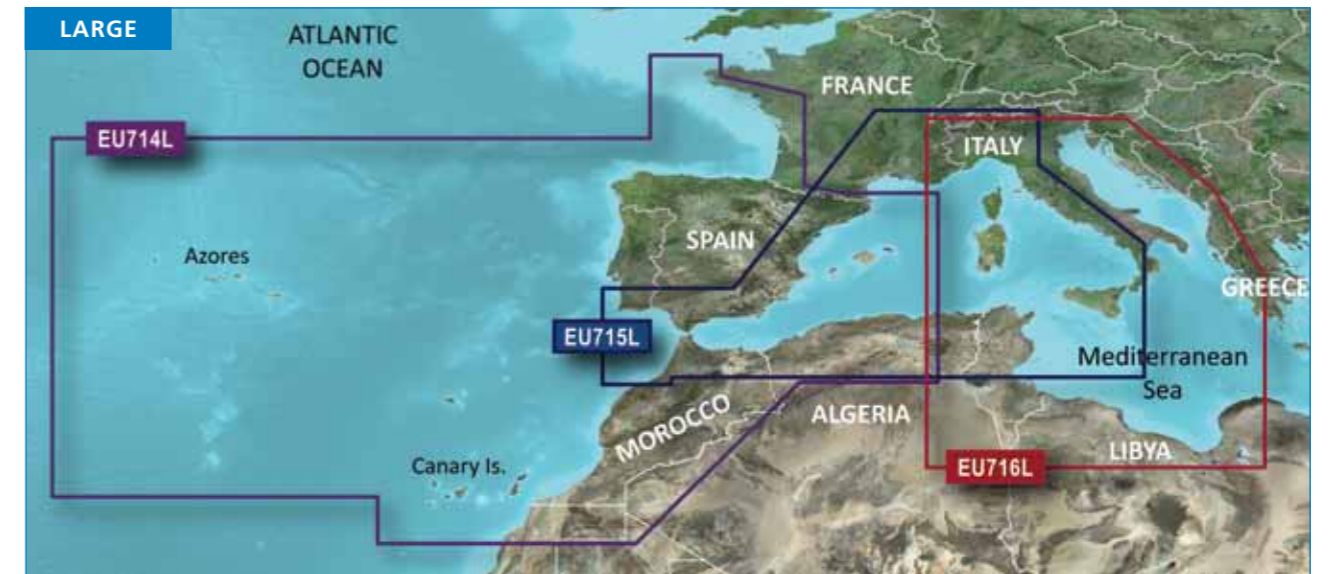
REGION CODE	TITLE	g2	g2 VISION
EU450S	Athens and Cyclades	•	•
EU451S	Ligurian Sea, Corsica and Sardinia	•	•
EU452S	Adriatic Sea, North Coast	•	•
EU453S	Adriatic Sea, South Coast	•	•
EU460S	Sicily to Lido di Ostia	•	•
EU490S	Greece West Coast and Athens	•	•
EU506S	Crete to Cyprus	•	•

## Mediterranean Regular



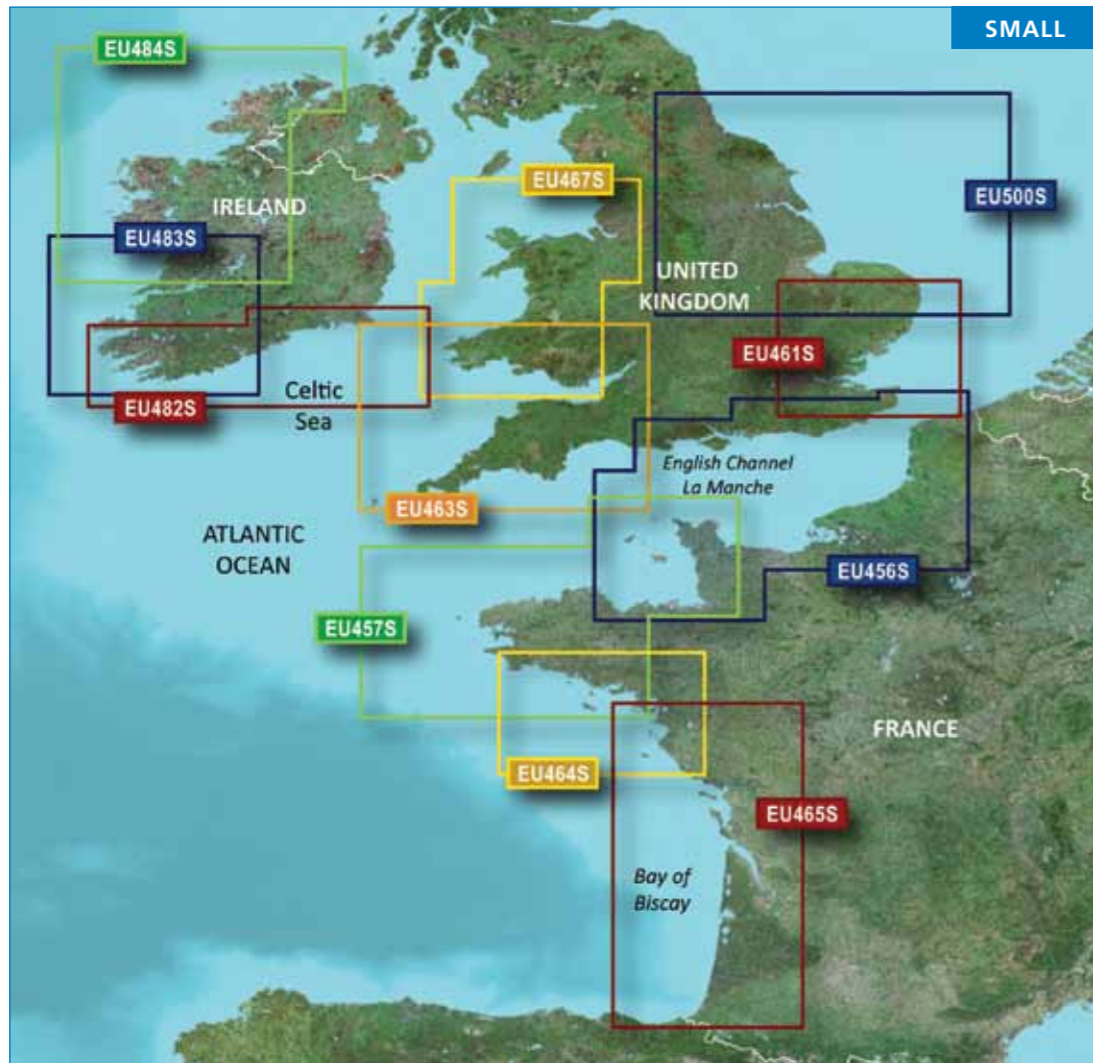
REGION CODE	TITLE	g2	g2 VISION
EU012R	Italy, West Coast	•	•
EU013R	Italy Southwest and Tunisia	•	•
EU014R	Italy, Adriatic Sea	•	•
EU015R	Aegean Sea and Sea of Marmara	•	•
EU016R	Mediterranean Southeast	•	•

## Mediterranean Large



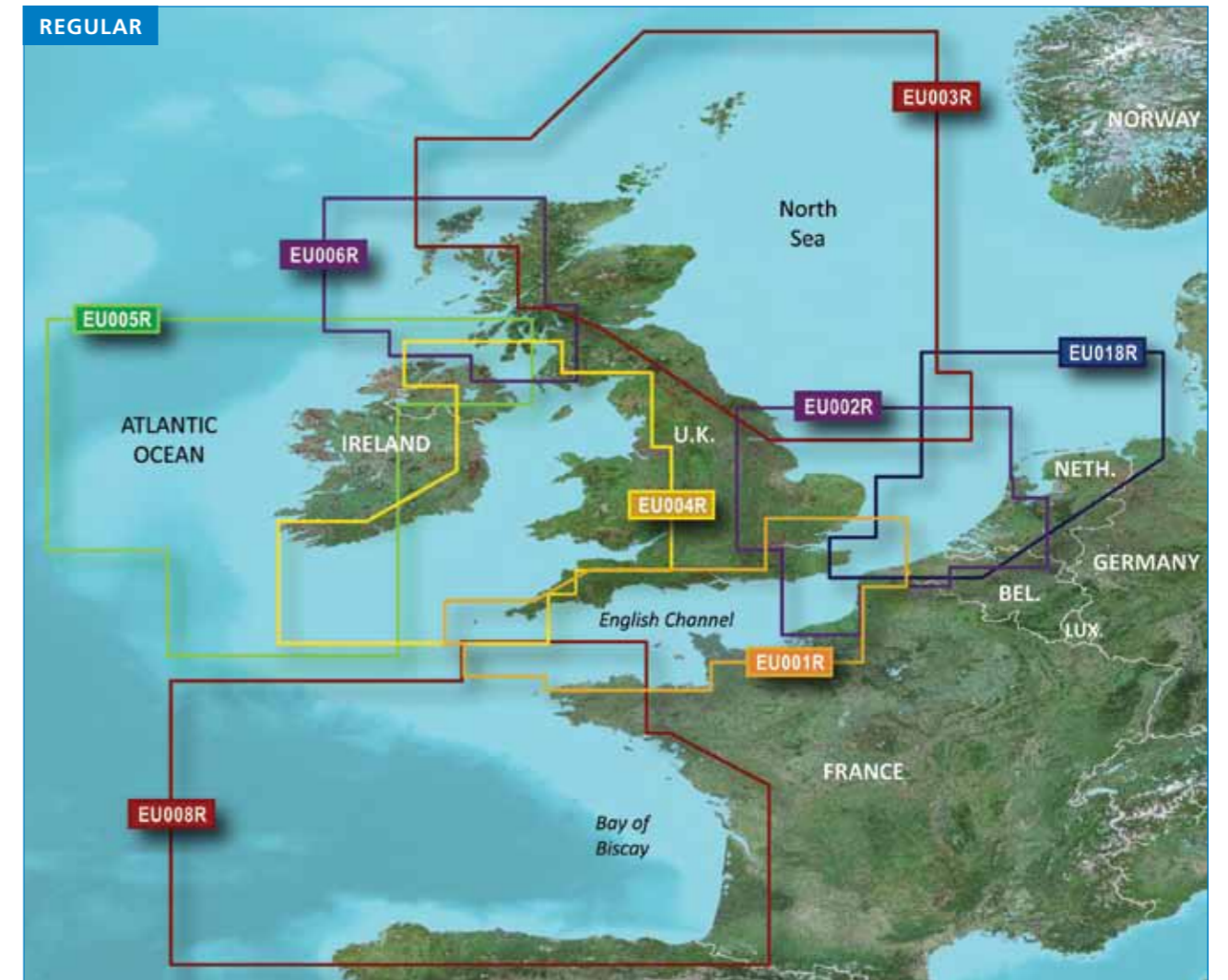
REGION CODE	TITLE	g2	g2 VISION
EU714L	Iberian Peninsula, Azores & Canaries	•	•
EU715L	Mediterranean West		•
EU716L	Mediterranean, Central		•
EU718L	Mediterranean Sea	•	

# UK and Ireland Small



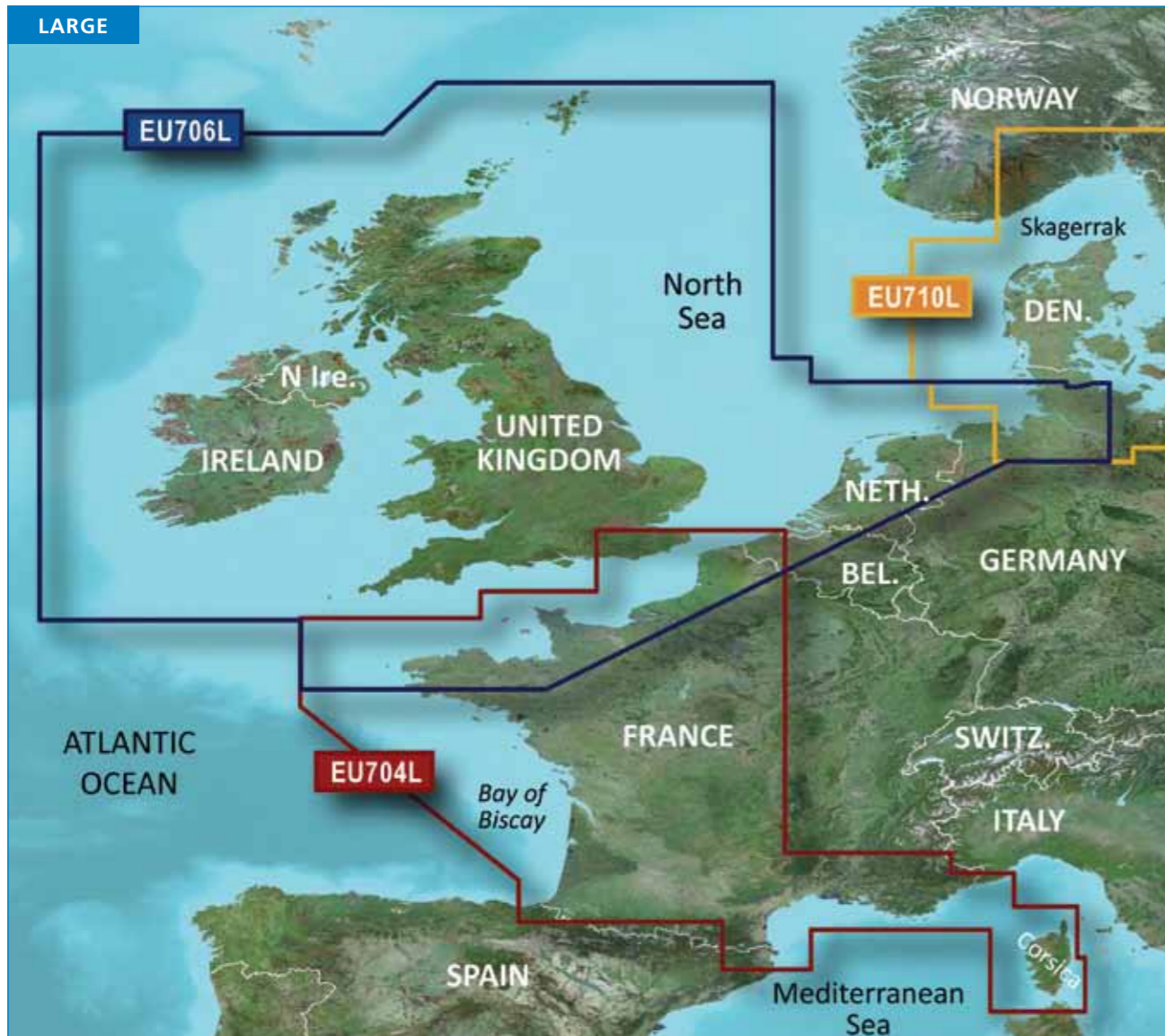
REGION CODE	TITLE	g2	g2 VISION
EU456S	The Solent and Channel Islands	•	•
EU457S	Bretagne	•	•
EU461S	Thames Estuary	•	•
EU463S	Bristol Channel and England SW	•	•
EU464S	Penmarch to Les Sables D'Olonne	•	•
EU465S	La Baule to San Sebastian	•	•
EU467S	Blackpool to Cardiff	•	•
EU482S	Wexford to Dingle Bay	•	•
EU483S	Galway Bay to Cork	•	•
EU484S	Ireland North-West	•	•
EU500S	Blyth to Lowestoft	•	•

# UK and Ireland Regular



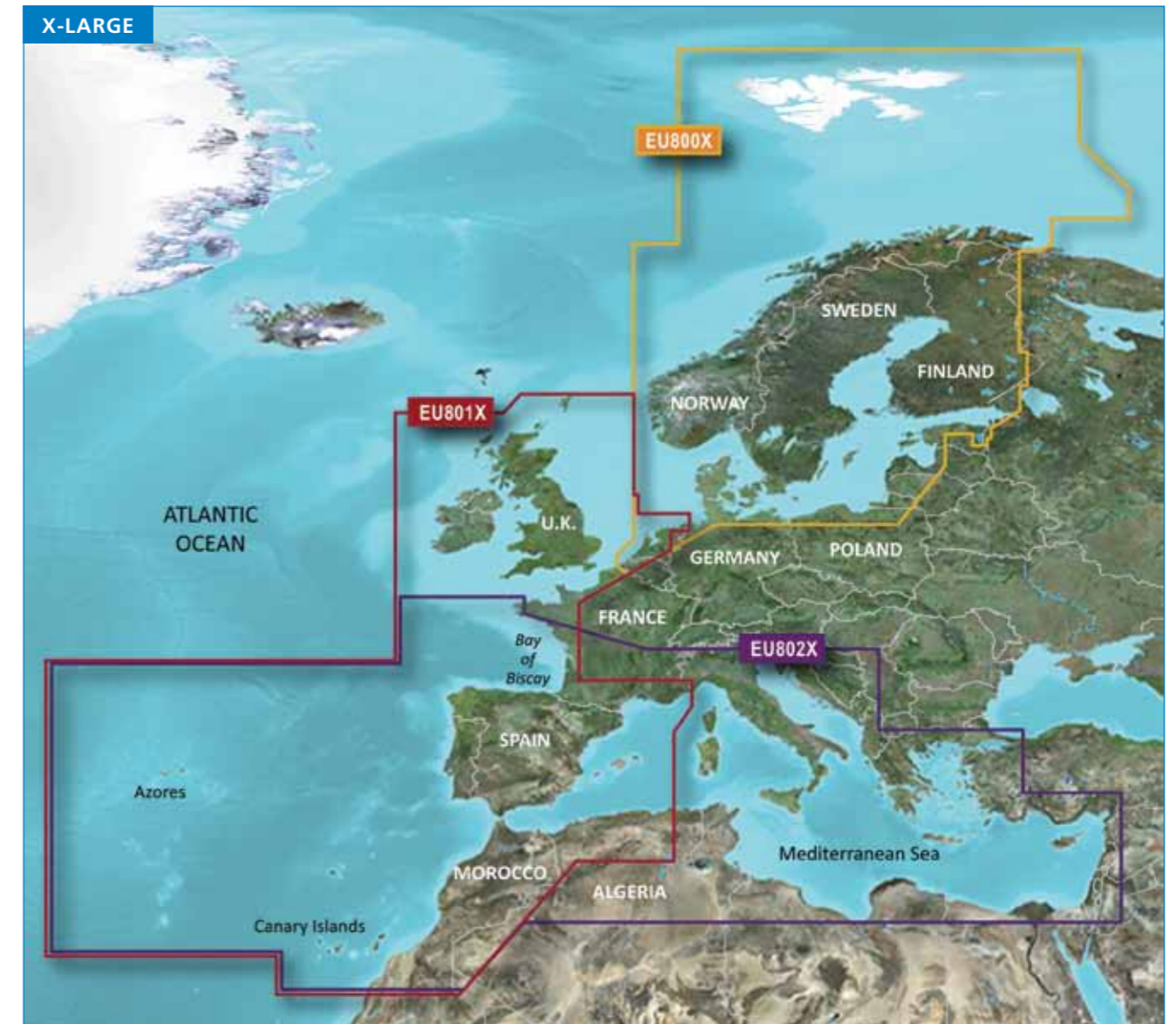
REGION CODE	TITLE	g2	g2 VISION
EU001R	English Channel	•	•
EU002R	Dover to Amsterdam & England SE	•	•
EU003R	Great Britain, Northeast Coast	•	•
EU004R	Irish Sea	•	•
EU005R	Ireland, West Coast	•	•
EU006R	Scotland, West Coast	•	•
EU008R	Bay of Biscay	•	•
EU018R	Netherlands	•	•

# UK and Ireland Large



REGION CODE	TITLE	g2	g2 VISION
EU704L	France	•	•
EU706L	UK & Ireland	•	•

# Europe X-Large

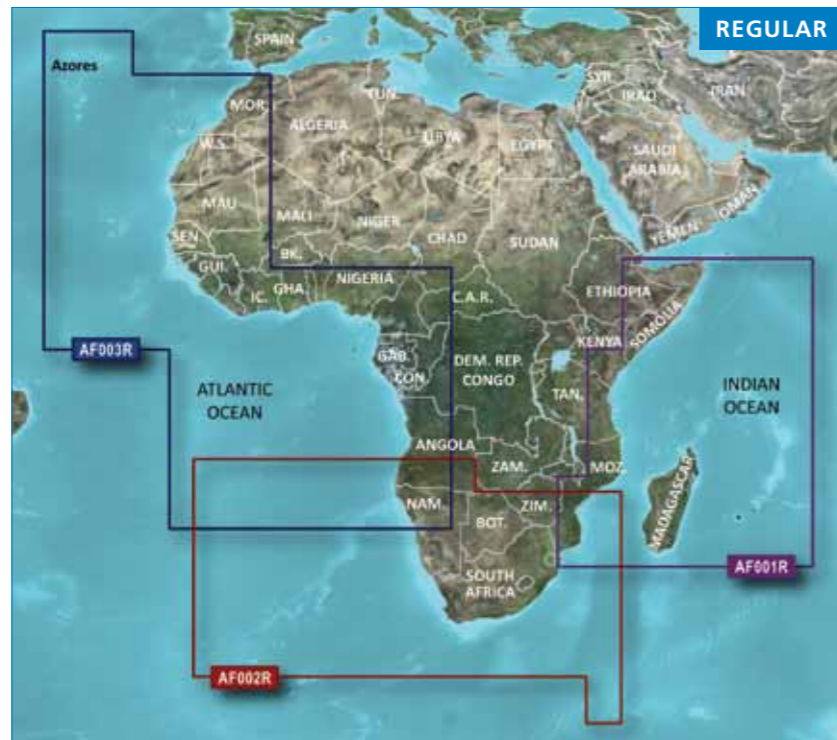


REGION CODE	TITLE	g2 microSD/SD only	g2 VISION
EU800X	The Nordics	•	
EU801X	Europe, NW Atlantic & Iberian Peninsula	•	
EU802X	Mediterranean Sea & Iberian Peninsula	•	

# Africa

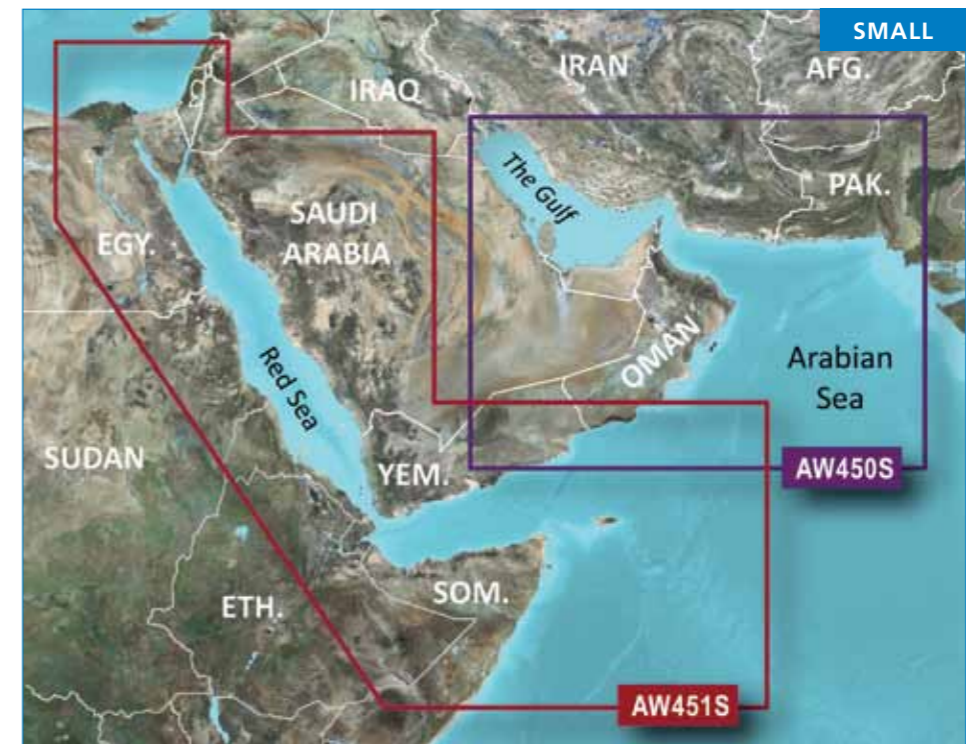


REGION CODE	TITLE	g2	g2 VISION
AF450S	Madeira and Canary Islands	•	•
AF451S	Namibia to Knysna, SA	•	•
AF452S	Knysna, SA to Beira, MZ	•	•



REGION CODE	TITLE	g2	g2 VISION
AF001R	Eastern Africa	•	•
AF002R	South Africa	•	•
AF003R	Western Africa	•	•

# Middle East Small and Regular

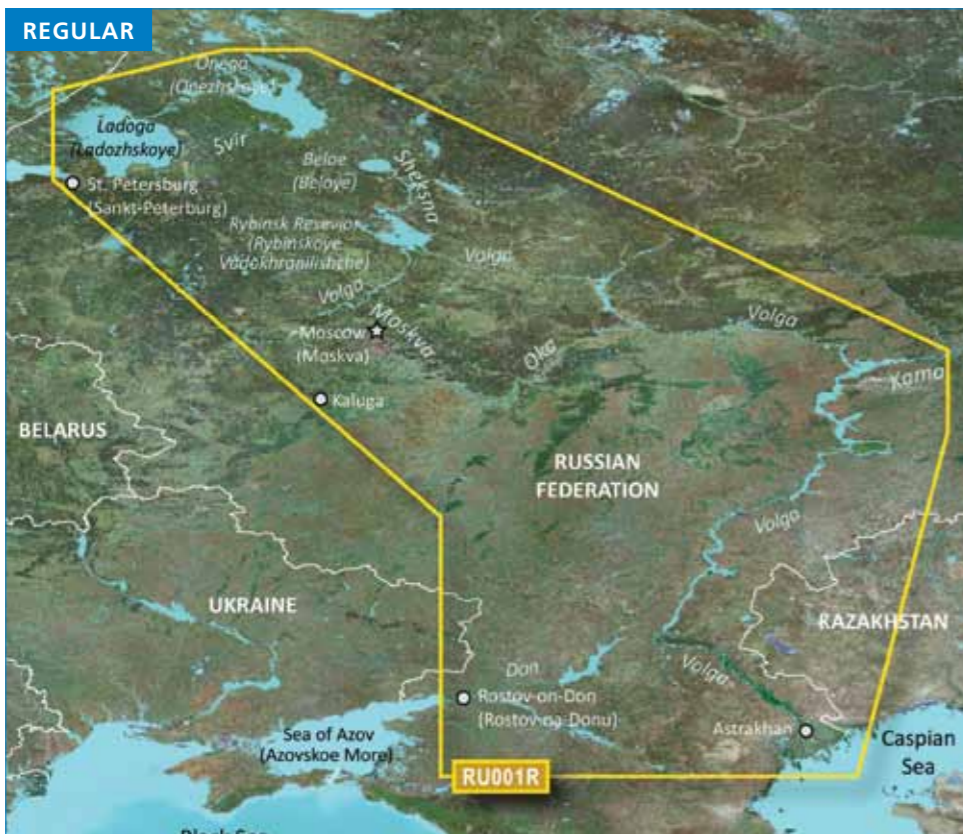


REGION CODE	TITLE	g2	g2 VISION
AW450S	The Gulf	•	•
AW451S	Red Sea	•	•



REGION CODE	TITLE	g2	g2 VISION
AW003R	Indian Subcontinent	•	•
AW005R	The Gulf and Red Sea	•	•

# Russia



REGION CODE	TITLE	g2	g2 VISION
RU001R <sup>1</sup>	Russian Inland Waterways	•	•

<sup>1</sup>Local alphabets only



REGION CODE	TITLE	g2	g2 VISION
RU002R <sup>1*</sup>	Black & Azov Seas	•	•

\* Availability April 2011 <sup>1</sup>Local alphabets only

# BlueChart g2 and g2 Vision Copyright and Warning Requirements:

WARNING: Garmin BlueChart data and bottom information are for navigation reference only, as bottom conditions are continually changing. This product is for general reference.

The chart information in this product is reproduced, in whole or part, with the permission of the following national hydrographic offices and other organizations: Servicio de Hidrografia Naval de Argentina (SHN-AR); Australian Hydrographic Service; Edtice Incontri Nautici (Bolina); Directorate of Hydrography and Navigation of Brazil (DHN-BR); California Department of Fish and Game; © Her Majesty the Queen in right of Canada, as represented by the Minister of Fisheries and Oceans, on behalf of the Canadian Hydrographic Service, (2010); © Sa Majesté la Reine du chef du Canada, représentée par le ministre des Pêches et des Océans, au nom du Service hydrographique du Canada; This product has been produced by Garmin based on Canadian Hydrographic Service data, following any minimum standards (guidelines) that may have been established by CHS, pursuant to Value-Added Production and Distribution Agreement No. 2009-0622-1260-G-© Hydrographic and Oceanographic Service of the Chilean Navy (SHOA); Hydrographic Institute of the Republic of Croatia and Adriatic Sea Pilot; Kort & Matrikelstyrelsen, Denmark, license no. G-9-2002; Estonian Maritime Administration (EMA) © 2010; Finland Hydrographic Office, license no. FMA 87777/1/2004; Florida Fish and Wildlife Conservation Department and Research Institute; © SHOM. Reproduced with the authorization of the Service Hydrographique et Océanographique de la Marine [French Naval Hydrographic and Oceanographic Office] - France - Contract no. 35/2009 - www.shom.fr; Bundesamt für Seeschifffahrt und Hydrographie (BSH, Federal Maritime and Hydrographic Agency of Germany), license no. 8095-01/2004-02 0A03; Great Barrier Reef Marine Park Authority (GBRMPA); Hellenic Navy Hydrographic Service (Greece), license no. 171.7/22/03; Hydrographic chart data contained in this product is © 2005-2010 Hydrographic; © Copyright Icelandic Coast Guard Hydrographic Department, (2004-2010). All rights reserved, license no. IS AC-001-Garmin; Imray Laurie Nore & Wilson Ltd. UK; Istituto Idrografico della Marina, Italy; Ministry of Communication Kuwait (KHQ-MOC) © 2010; Maritime Administration of Latvia (LHS) © 2010; © Malta Maritime Authority (MMA), 2010. All rights reserved; Maritime Safety Queensland and is © State of Queensland. All rights reserved; Netherlands Hydrographic Office 2005-2010, license no. NL AC-002-Garmin; Land Information New Zealand (Crown copyright reserved); Norwegian Hydrographic Service, license no. NO24/021001/1; © OOO «Novikart», FGUP «Aerogeodeziya», OOO «Dongoinformatika», OOO «Techpromkomplekt» 2010 r.; © ZAO «Navicom», 2010 r.; © Copyright National Hydrographic Office, Sultanate of Oman (2005-2010), OM AC-001-Garmin. All rights reserved; © Direction of Hydrography and Navigation of Peru, (DHN-PE); Hydrographic Office of the Polish Navy © 2010, © Copyright Instituto Hidrografico de Portugal, (2003-2010), PT AC-002-Garmin. All rights reserved; Lewis Offshore Ltd. (© 2003-2010); © Rosreestr, 2010 r.; Department of Navigation and Oceanography, Russian Federation Ministry of Defence (Russian Hydrographic Office); Includes material © Courtesy Space Imaging Middle East LLC, all rights reserved; South Africa Hydrographic Office; © Copyright Instituto Hidrografico de la Marina, Spain, (2003-2010), ES AC-001-Garmin; © The State of Queensland (Department of the Environment and Resource Management) 2010; Swedish Maritime Administration, license no. 09-02567; Republic of Turkey, Naval Forces Command, Office of Navigation, Hydrography and Oceanography; © State Hydrographic Service of Ukraine; Servicio de Oceanografía, Hidrografía y Meteorología de la Armada (SOHMA) de la República Oriental del Uruguay; U.S. National Park Service / Department of the Interior; © Vlaamse Hydrografie, (2005-2010); and © British Crown Copyright, (2001-2010), GB AC-002-Garmin. All rights reserved. Wave Line charts are produced, in part, from products and with the agreement of Wave Line Ltd. This product is derived, in part, from the products of the Department of Transport of Western Australia and with the permission of the Crown in right of the State of Western Australia.

This product has been derived in part from material obtained from the UK Hydrographic Office with the permission of the UK Hydrographic Office, Her Majesty's Stationery Office and the following authorities: Servicio de Hidrografia Naval de Argentina (SHN-AR), Directorate of Hydrography and Navigation of Brazil (DHN-BR), Hydrographic Department of the Icelandic Coast Guard, Malta Maritime Authority, Netherlands Hydrographic Office, National Hydrographic Office, Sultanate of Oman, Instituto Hidrografico de Portugal, Instituto Hidrografico de la Marina, Spain, Vlaamse Hydrografie. This product has been derived in part from material obtained from the UK Hydrographic Office with the permission of the UK Hydrographic Office and the following port authorities for United Kingdom: Aberdeen Harbour Board, Associated British Ports (includes Ayr & Troon, Barrow, Cardiff & Barry, Fleetwood, Garston, Ipswich, King's Lynn, Lowestoft, Newport, Plymouth, Silloth, Southampton, Swansea & Port Talbot, and Teignmouth), Belfast Harbour, Catterwater Harbour Commissioners (Catterwater, Plymouth), Chichester Harbour Conservancy, Clydeport Operations Limited, Cromarty Firth Port Authority, Cowes Harbour Commission, Dart Harbour and Navigation Authority, Dover Harbour Board, Falmouth Harbour Commissioners, First Corporate Shipping Limited (Bristol), Fowey Harbour Commissioners, Fraserburgh Harbour Commissioners, Gloucester Harbour Trustees, Harwich Haven Authority, Heysham Port Limited, Imerys Minerals Ltd (Par), Inverness Harbour Trust (Inverness, Inverness Firth), King's Lynn Conservancy Board, Langstone Harbour, Lame Harbour Limited (Lame, Cairnryan), Littlehampton Harbour Board, Londonderry Port and Harbour Commissioners, Manchester Ship Canal Company, Medway Docks and Harbour Company Limited, Mersey Docks & Harbour Company (Mersey, Liverpool, Birkenhead), Milford Haven Port Authority, Montrose Port Authority, Newhaven Port and Properties Limited, Orkney Islands Council, Padstow Harbour Commissioners, PD Teesport (excluding Bathymetry data), Poole Harbour Docks, Port of Boston Limited, Port of London Authority, Port of Sunderland, Port of Tyne Authority (Tyne), Port of Wisbech Authority, Port of Workington, Portland Harbour Authority Limited, Ports of Truro & Penryn, Portsmouth Commercial Port, Seaham Harbour Dock Company, Scrabster Harbour Trust (Scrabster), Shetland Islands Council, Shoreham Port Authority, Stena Line Ports Limited (Fishguard, Fleetwood, Holyhead, Stranraer), Teignmouth Harbour Commission, Thanet District Council (Ramsgate), Torbay Council Marine Services (Tor Bay; Torquay; Brixham, Paignton), Wrenpoint Harbour Authority, Weymouth & Portland Borough Council, and Whitstable Harbour. For Channel Islands: Jersey Harbours and States of Guernsey Harbour Authority. For Isle of Man: Isle of Man Harbours Division. For Republic of Ireland: Barry Bay Harbour Commissioners, Drogheda Port Company, Dublin Port Company, Dun Laoghaire Harbour Company, and Port of Cork Company. © the British Crown, 2001-2010. All rights reserved.

Some data and information contained in these Products are © Commonwealth of Australia, Australian Hydrographic Service, Maritime Safety Queensland and is © State of Queensland; © Crown in Right of the State of Western Australia; and is used under licence with the permission of the Crown in right of the State of Western Australia. Certain zoning information in this product is © Great Barrier Reef Marine Park Authority; and is used under licence with the permission of the Great Barrier Reef Marine Park Authority. All rights reserved. Apart from the uses permitted to the licensee under the license, the information may not be modified or exploited by reverse engineering of formats and encryption or copied, reproduced, translated, or reduced to any electronic medium or machine readable form, in whole or part, without the prior written consent of the Great Barrier Reef Marine Park Authority, the Maritime Safety Queensland, and the Crown in right of the State of Western Australia. Garmin International, Inc. is an authorized user and licensee of selected Australian Hydrographic Service data products under licensing agreement 0548FL. Apart from the uses permitted to the licensee under the licensing Agreements, the information may not be modified or exploited by reverse engineering of formats or encryption or copied, reproduced, translated or reduced to any electronic medium or machine readable form, in whole or part.

Reeds Almanacs port services data contained in this product is © 2004-2010 Adlard Coles Nautical; Certain port services data contained in this product is © 2005-2010 Aller Media AS v/Batmagasinnet; ©Boatharbour Group, Finland; Certain port services data contained in this product is © 2006-2010 Boatlaunch Ltd.; © 2005-2010 BLOC MARINE Almanac & Cruising Guide; © 2004-2010 Bolina - Edtice Incontri Nautici; © 2005-2010 Gasthamnguiden SXX AB; Hydrographica Natural Harbor Data and graphical representations covering Sweden contained in this product is © 2010 Hydrographica; and © 2005-2010 Kort & Matrikelstyrelsen; The Explorer Charts logo is a registered trademark of Lewis Offshore Ltd., publishers of the Explorer Chartbook series; © 2010 Maptech Inc.; Some data and information contained in this Product are © 2010 Nautical Data International, Inc. Garmin International, Inc. is an authorized user and licensee of selected Nautical Data International, Inc. data products under Licensing Agreement number 0021704-087; Norwegian place names © 2010 Geonlight on behalf of Statens Kartverk/Photos; © 2010 CMT Group 1, Inc. and Garmin International, Inc.; Imagery © 2010 DigitalGlobe; BaseMap Imagery © 2010 MDA FEDERAL, INC.

\*\* Satellite imagery is included for many BlueChart g2 Vision data cards. BlueChart g2 Vision does not contain photos for all cards. Navteq road data is included for many BlueChart g2 Vision data cards. Not all data cards contain road data. © 1993-2010 NAVTEQ. All rights reserved. 1996-2010 NAVTEQ. © Bundesamt für Eich- und Vermessungswesen (Austria); 1996-2010 NAVTEQ. Traffic Codes for Belgium are provided by the Ministerie van de Vlaamse Gemeenschap and the Ministerie de l'Equipeement et des Transports; 2004-2010 NAVTEQ. © EuroGeographics (Croatia, Cyprus, Estonia, Latvia, Lithuania, Moldova, Poland, Slovenia and/or Ukraine); 1993-2010 NAVTEQ. Source: © IGN France - BD TOPO (France); 1993-2010 NAVTEQ. Die Grundlagendaten wurden mit Genehmigung der zuständigen Behörden entnommen (Germany); 1993-2010 NAVTEQ. Contains Ordnance Survey data © Crown copyright and database right 2010. Contains Royal Mail data © Royal Mail copyright and database right 2010. 2003-2010 NAVTEQ. Copyright Geomatics Ltd (Greece); 2004-2010 NAVTEQ. Copyright © 2003: Top-Map Ltd (Hungary); 1994-2010 NAVTEQ. La Banca Dati Italiana è stata prodotta usando quale riferimento anche cartografia numerica ed al tratto prodotta e fornita dalla Regione Toscana (Italy); 2001-2010 NAVTEQ. Copyright © 2000: Norwegian Mapping Authority (Norway); 1997-2010 NAVTEQ. Source (Igea - Portugal); 1997-2010 NAVTEQ. Información geográfica propiedad del CNIG (Spain); 1994-2010 NAVTEQ. Based upon electronic data © National Land Survey Sweden; 1996-2010 NAVTEQ. Topografische Grundlagedaten: © Bundesamt für Landestopographie (Switzerland); 2010 NAVTEQ. © Royal Jordanian Geographic Centre; © 2010 NAVTEQ. The data for areas of Canada includes information taken with permission from Canadian authorities, including: © Her Majesty the Queen in Right of Canada, © Queen's Printer for Ontario, © Canada Post Corporation, GeoBC, © Department of Natural Resources Canada. The data for Mexico includes certain data from Instituto Nacional de Estadística y Geografía. Certain Data for Mozambique provided by Cenacarta © 2010 by Cenacarta. All rights reserved. Whereis® Map data is included in Australia BlueChart g2 Vision data cards. Whereis® Map data © 2010 Telstra Corporation Limited and its licensors.

WARNING: No national hydrographic office (HO), State Authority, and their licensors have verified the information in this product or quality assured it, and none accept liability for the accuracy of reproduction or any modifications made thereafter. No national hydrographic office and their licensors make any warranties or representations, express or implied, with respect to this product. No national hydrographic office warrants that the product satisfies national or international regulations regarding the use of the appropriate products for navigation or that it contains the latest hydrographic information available.

WARNING: All charts are digitized directly from existing government and other official charts and should not be used solely for navigation. Digital charts are intended to be used as an aid to traditional navigational charts, not as a replacement. Only official government charts and notices to mariners contain all information needed for the safety of navigation, and as always, the captain is responsible for their prudent use. A prudent navigator never relies on any single source of navigational information. Garmin strives to provide its customers with the most economical, accurate and up-to-date electronic maps available. However, features are continually changing, so the data may not reflect the latest modifications and/or additions in your area. Garmin makes no warranty as to the accuracy or completeness of the map data.

DISCLAIMER: This reproduction, partial or complete, of any National Geospatial-Intelligence Agency (NGA), National Imagery and Mapping Agency (NIMA) or Defense Mapping Agency (DMA) product, information or data is not approved, authorized or endorsed by the Secretary of Defense, the Director of Central Intelligence, the Director, NGA or any other element of the US Government. The US Government and NGA accept no liability for the accuracy or quality of this reproduction or the use of any NGA, NIMA or DMA products, information or data.

WARNING: Some of the information in this product may have been produced, in part or whole, from withdrawn national hydrographic office products. New charts and/or NTM corrections will render this product obsolete and inaccurate.

WARNING: U.S. National Park Service / Department of the Interior (NPS) property ownership data is compiled from deeds, plats, surveys, and other source data. These are not engineering quality drawings and should be used for administrative purposes only. The National Park Service shall not be held liable for improper or incorrect use of the data described and/or contained herein. These data and related graphics are not legal documents and are not intended to be used as such. The information contained in these data is dynamic and may change over time. The data are not better than the original sources from which they were derived. It is the responsibility of the data user to use the data appropriately and consistent within the limitations of geospatial data in general and these data in particular. The related graphics are intended to aid the data user in acquiring relevant data; it is not appropriate to use the related graphics as data. The National Park Service gives no warranty, expressed or implied, as to the accuracy, reliability, or completeness of these data. It is strongly recommended that these data are directly acquired from an NPS server and not indirectly through other sources which may have changed the data in some way. Although these data have been processed successfully on a computer system at the National Park Service, no warranty expressed or implied is made regarding the utility of the data on another system or for general or scientific purposes, nor shall the act of distribution constitute any such warranty. This disclaimer applies both to individual use of the data and aggregate use with other data. The data is intended for use as a tool for display and general GIS analysis purposes only. It is in no way intended for engineering or legal purposes. The data accuracy is checked against best available sources which may be dated. NPS assumes no liability for use of this data.

WARNING: The Great Barrier Reef Marine Park Authority ("the Authority") does not check the information in this product and accepts no liability for the accuracy of copying or for any modifications that may have been made to the information which it has supplied. Use of and entry to the Great Barrier Reef Marine Park is controlled by the Great Barrier Reef Marine Park Act 1975 (Cth) ("the Act"). Penalties apply for use of or entry to a zone for a purpose other than for a purpose permitted under the Great Barrier Reef Marine Park Zoning Plan 2003 ("the Zoning Plan") prepared by the Authority pursuant to section 32 of the Act. This product does not contain all information concerning permitted use or entry under the Zoning Plan. For purposes of use of or entry to the Great Barrier Reef Marine Park, this product should only be used in conjunction with the Zoning Plan and the Great Barrier Reef Marine Park Regulations 1983 (Cth). For purposes of navigation, users should consult official navigation charts released by relevant government authorities.

WARNING: The Department of Transportation does not check the information in this product and the Crown in right of the State of Western Australia accepts no liability for the accuracy of copying or for any modifications that may have been made to the information which it has supplied. Furthermore, the Crown in right of the State of Western Australia does not warrant the accuracy of any information contained in any of its charts, maps or data of whatsoever nature.

WARNING: This product does not meet the requirements of the Charts and Nautical Publications Regulations under the Canada Shipping Act. Certified charts and publications, corrected and up-to-date, must be used to meet the requirements of those regulations. Publications are available from authorized chart dealers. For a complete list of dealers in your area, please contact:

Canadian Hydrographic Service, 615 Booth Street, Ottawa, Ontario, K1A 0E6, Attention: Client Services Telephone: (613) 998-4931 Fax: (613) 998-1217 Email: chs\_sales@dfp-mpo.gc.ca Web site: www.charts.gc.ca

Although CHS produces the tide and current constituent data used in this software with the greatest care, neither Canada, its ministers, officers and employees, nor CHS, who individually and collectively shall hereinafter be referred to as "Canada", make any representation or warranty, either express or implied, concerning the accuracy of the Canadian data, or that it is suitable for any particular application or purpose. In no event will Canada be liable for any damages whatsoever, including but not limited to loss of revenue or profit, lost or damaged data, and expenses, arising in any way from or consequential upon the use of, or the inability to use this Canadian tide and current constituent data. Tide and current predictions derived from this software may not be used commercially without a license from Canadian Hydrographic Service, Department of Fisheries and Oceans. Please contact the Canadian Hydrographic Service at the above address for more information.

DIGITALGLOBE END USER LICENSE AGREEMENT  
This is a legal agreement between you and DigitalGlobe, Inc ("DigitalGlobe"). The aerial, satellite imagery, real estate parcel attribute data provided by DigitalGlobe, and other associated information provided by DigitalGlobe ("Information") are provided by and are the copyrighted property of DigitalGlobe and/or its licensors. By accessing the Information you agree to these terms and DigitalGlobe grants you a perpetual, non-exclusive, non-transferable license to use the Information, as further set forth below.


- SCOPE OF USE: You agree to use Information for solely personal use, and not for resale purposes nor for service bureau, time-sharing or other similar purposes unless explicitly permitted in writing by DigitalGlobe to do so.
- RESTRICTIONS: Without limiting the foregoing, you may not (a) sublicense, transfer, assign, rent, lease, publish or otherwise convey the Information, or any right with respect thereto, to any Third Party unless such party is conducting or performing work strictly on your behalf for a limited time; (b) disassemble, decompile or otherwise reverse engineer all or any portion of the Information; (c) remove from the Information, or alter, any of the trademarks, trade names, logos, patent or copyright notices or other proprietary notices or markings, or add any other notices or markings to the Information.
- OWNERSHIP: The Information is licensed, not sold, and you agree that the Information, and all intellectual property and proprietary rights therein are owned by DigitalGlobe and/or its licensors. DigitalGlobe and/or its licensors reserves title and all right and interests in and to the Information not expressly granted to you in Section 1 (License Grant), including without limitation all patent rights, copyrights, trademarks, trade names, trade secrets and other intellectual property and proprietary rights. All rights not expressly granted are reserved by DigitalGlobe.
- COPYRIGHT: The Information is the copyrighted property of DigitalGlobe and/or its licensors. You agree not to remove any copyright, trademark or other notices provided with the Information.
- NO WARRANTY: All Information is provided to you "as is" and you agree to use it at your own risk. DigitalGlobe and its licensors (and their licensors and suppliers) make no guarantees, representations or warranties of any kind, express or implied, arising by law or otherwise, regarding the Information, including but not limited to, warranties of title, content, quality, accuracy, completeness, effectiveness, reliability, fitness for a particular purpose, usefulness, use or results to be obtained from Information, or that the Information will be error-free.
- DISCLAIMER OF WARRANTY: DIGITALGLOBE AND ITS LICENSORS (INCLUDING THEIR LICENSORS AND SUPPLIERS) DISCLAIM ANY WARRANTIES, EXPRESS OR IMPLIED, OF QUALITY, PERFORMANCE, MERCHANTABILITY, FITNESS FOR A PARTICULAR PURPOSE OR NON-INFRINGEMENT. Some States, Territories and Countries do not allow certain warranty exclusions, so to that extent the above exclusion may not apply to you.
- DISCLAIMER OF LIABILITY: DIGITALGLOBE AND ITS LICENSORS (INCLUDING THEIR LICENSORS AND SUPPLIERS) SHALL NOT BE LIABLE TO YOU: IN RESPECT OF ANY CLAIM, DEMAND OR ACTION, IRRESPECTIVE OF THE NATURE OF THE CAUSE OF THE CLAIM, DEMAND OR ACTION ALLEGING ANY LOSS, INJURY OR DAMAGES, DIRECT OR INDIRECT, WHICH MAY RESULT FROM THE USE OR POSSESSION OF THE INFORMATION; OR FOR ANY LOSS OF PROFIT, REVENUE, CONTRACTS OR SAVINGS, OR ANY OTHER DIRECT, INDIRECT, INCIDENTAL, SPECIAL OR CONSEQUENTIAL DAMAGES ARISING OUT OF YOUR USE OR INABILITY TO USE THE INFORMATION; ANY DEFECT IN THE INFORMATION; OR THE BREACH OF THESE TERMS OR CONDITIONS, WHETHER IN AN ACTION IN CONTRACT OR TORT OR BASED ON A WARRANTY, EVEN IF DIGITALGLOBE OR ITS LICENSORS HAVE BEEN ADVISED OF THE POSSIBILITY OF SUCH DAMAGES. Some States, Territories and Countries do not allow certain liability exclusions or damages limitations, so to that extent the above may not apply to you.
- EXPORT CONTROL: You agree and acknowledge that the Information are subject to U.S. export control law, and you will comply with all applicable laws and regulations in Your use of the Information under this Agreement, including without limitation all export laws and regulations of the U.S. government.
- U.S. GOVERNMENT END USERS: The Information is licensed to the U. S. Government with the "commercial rights" set forth herein.
- ENTIRE AGREEMENT: These terms and conditions constitute the entire agreement between DigitalGlobe (and its licensors, including their licensors and suppliers) and you pertaining to the subject matter hereof, and supersedes in its entirety any and all written or oral agreements previously existing between us with respect to such subject matter.
- GOVERNING LAW: The above terms and conditions shall be governed by the laws of the State of Colorado. You agree to submit to binding arbitration in Denver (City), Colorado (State), pursuant to the for any and all disputes, claims and actions arising from or in connection with the Information provided to you hereunder.





## The Global Leader in Satellite Navigation\*

From roots in aviation and marine, where accurate navigation is critical for safety, Garmin has expanded to become the leader in GPS technology. Garmin is now a global household name in the automotive, aviation, marine, outdoor and fitness markets.



Garmin (Europe) Ltd  
Liberty House  
Hounsdown Business Park  
Southampton SO40 9LR

Support Tel:  
0808 2380000 (UK)  
+44 (0)870 850 1241 (Non UK)

Fax:  
+44(0)23 8052 4004

[www.garmin.co.uk](http://www.garmin.co.uk)

© 2011 Garmin Ltd and its subsidiaries. Errors and omissions excepted.

\*Based on worldwide shipments for 2009 of mobile navigation devices as reported by independent market analyst firm Canals.